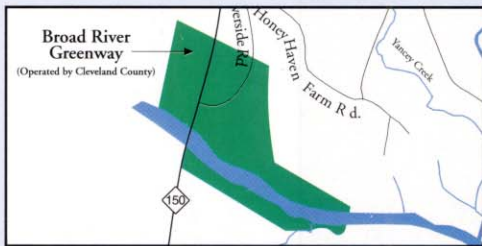


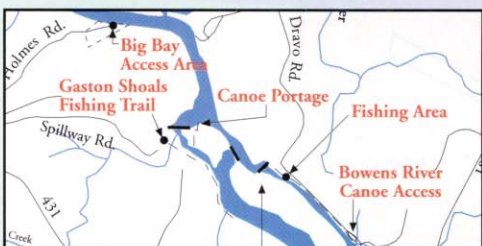
BROAD RIVER GREENWAY

Canoe Map



Broad River Greenway
Access is located on Riverside Road, south of Hwy. 150 in Cleveland County, N.C. Parking is on the east side of the road; there is a 200-foot carry to the sandy launch area.

8 miles to Big Bay Access Area.

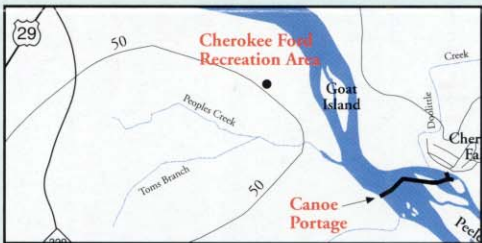


Big Bay Access Area/Gaston Shoals Mandatory Portage
Site on Gaston Shoals Lake is also used for power boat launching and is part of the Gaffney Board of Public Works water intake.

0.7 miles to Gaston Shoals Mandatory Portage. (You must get out and follow signs to re-enter river. There is no access or parking at this site.)

Bowens River Access Area

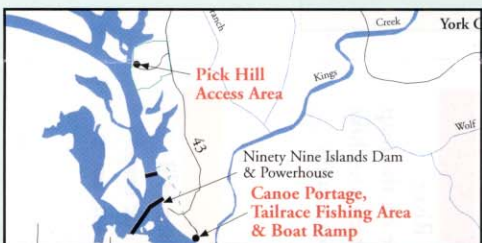
6.1 miles to Cherokee Ford Recreation Park Access.



Cherokee Ford Recreation Park/Cherokee Falls Mandatory Portage

Seventy-seven acre park features four softball fields, two tennis courts and a boat launching area. Park is open 9 a.m. - 5 p.m. daily. There is no charge for launching. Less than a half mile downstream is Cherokee Falls Dam Mandatory Portage. Take canoe out on the right bank and follow the signs directing you to access below the spillway. The Broad River Electrical Cooperative owns this dam.

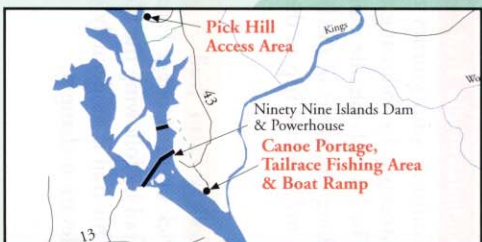
3.8 miles to Pick Hill Access Area.



Pick Hill Access Area

Boat launching area is located on the east side of Duke Power's Ninety-Nine Islands Hydroelectric Station.

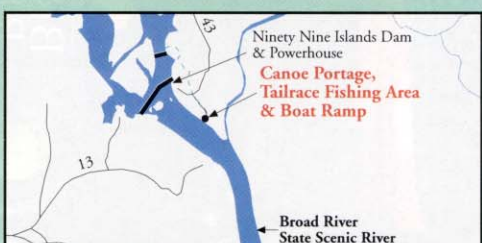
0.6 miles to the Ninety Nine Islands Mandatory Portage.



Ninety Nine Islands Mandatory Portage

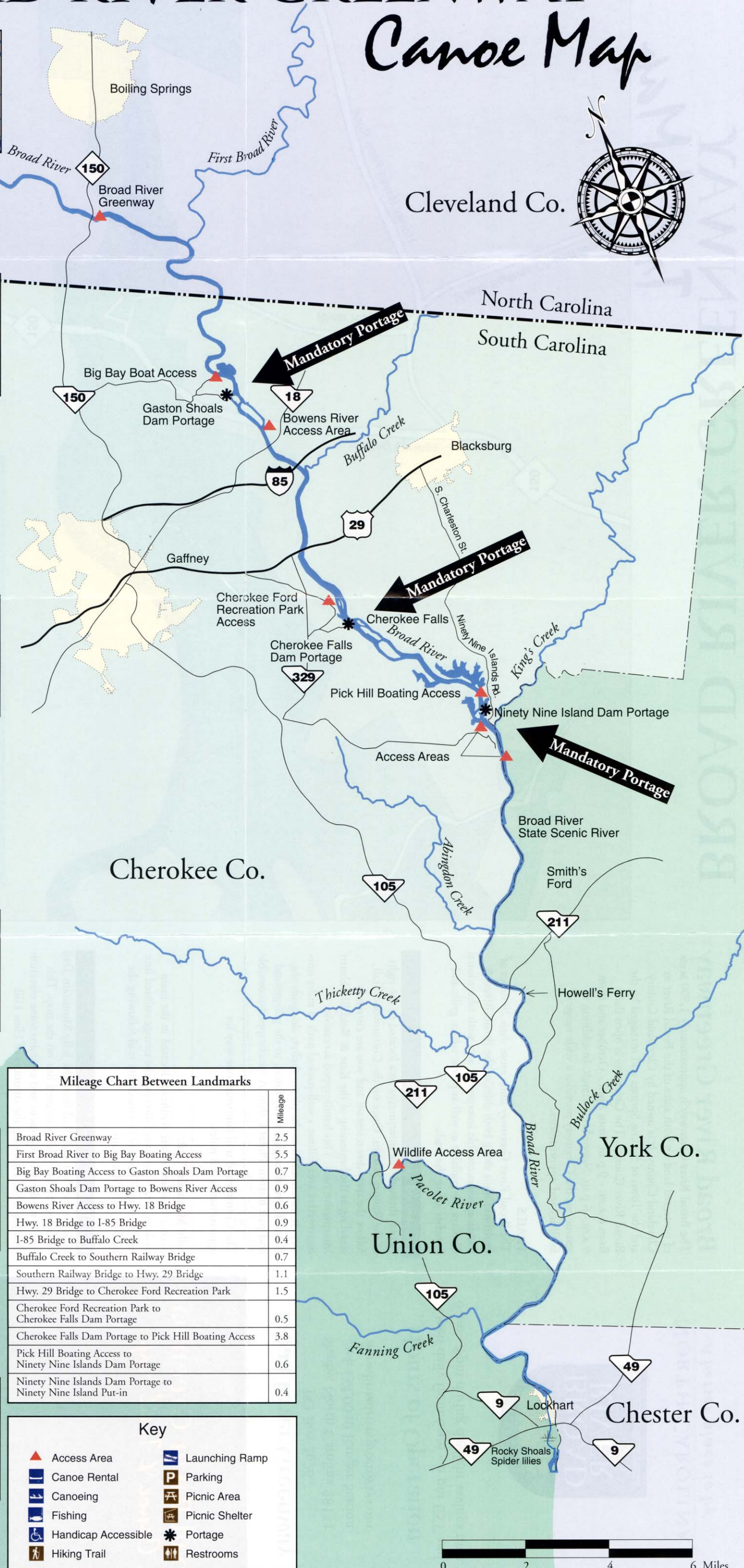
Take out canoe on the left bank and follow arrows for parking area, and place canoe back into the water below Duke Power's dam, which is 0.4 miles down from the mandatory portage.

0.4 miles to Ninety Nine Islands Access Area.



Ninety Nine Islands Access Area

The last public access site on the Broad River Canoe Trail, this access area provides a concrete boat launch.



Cleveland Co.

North Carolina
South Carolina

Cherokee Co.

Broad River State Scenic River

York Co.

Union Co.

Chester Co.

Mileage Chart Between Landmarks		Mileage
Broad River Greenway		2.5
First Broad River to Big Bay Boating Access		5.5
Big Bay Boating Access to Gaston Shoals Dam Portage		0.7
Gaston Shoals Dam Portage to Bowens River Access		0.9
Bowens River Access to Hwy. 18 Bridge		0.6
Hwy. 18 Bridge to I-85 Bridge		0.9
I-85 Bridge to Buffalo Creek		0.4
Buffalo Creek to Southern Railway Bridge		0.7
Southern Railway Bridge to Hwy. 29 Bridge		1.1
Hwy. 29 Bridge to Cherokee Ford Recreation Park		1.5
Cherokee Ford Recreation Park to Cherokee Falls Dam Portage		0.5
Cherokee Falls Dam Portage to Pick Hill Boating Access		3.8
Pick Hill Boating Access to Ninety Nine Islands Dam Portage		0.6
Ninety Nine Islands Dam Portage to Ninety Nine Island Put-in		0.4

Key	
	Access Area
	Canoe Rental
	Canoeing
	Fishing
	Handicap Accessible
	Hiking Trail
	Launching Ramp
	Parking
	Picnic Area
	Picnic Shelter
	Portage
	Restrooms

